



Short-Term Regional Transportation Program 2007-2014

URBAN PROJECT D1 WILLOW AVE. SHEPHERD AVE. TO COPPER AVE.

Project Improvement: The Willow Avenue project has been split into segments D1, D2, D2A, D3, D4A, D4B, D5, D6 and D7. D1 will Construct the 2nd & 3rd Northbound Lanes & Install Concrete Median, Curb & Gutter, Landscaping, Irrigation System & Traffic Signal at Perrin Avenue.

Project Length: 2.0 Miles

Project Cost: \$7.45 Million

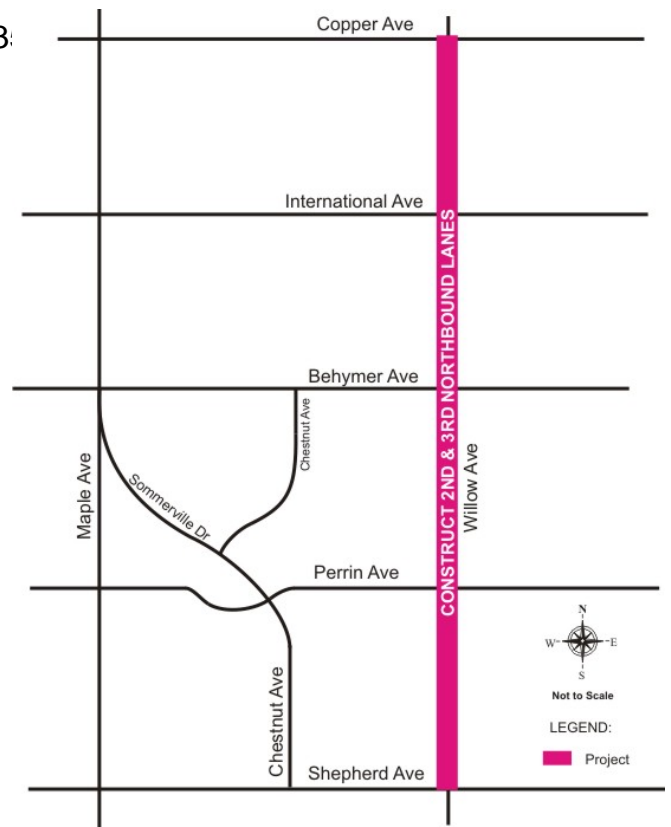
Project Schedule:

Design	Beg: 2012	End: 2013
Right of Way	Beg: 2013	End: 2013
Construction	Beg: 2013	End: 2014

Project Funding: Measure C Extension
Local Development Fees

Responsible Agency: City of Clovis

Agency Contact: Steve White 324-2331





Short-Term Regional Transportation Program 2007-2014

URBAN PROJECT D2 WILLOW AVE. TEAGUE AVE. TO SHEPHERD AVE.

Project Improvement: The Willow Avenue project has been split into segments D1, D2, D2A, D3, D4A, D4B, D5, D6 and D7. D2 will Construct an Outside Travel Lane on East Side of Roadway & Install Median, Landscaping, Irrigation, Curb & Gutter.

Project Length: 0.3 Miles

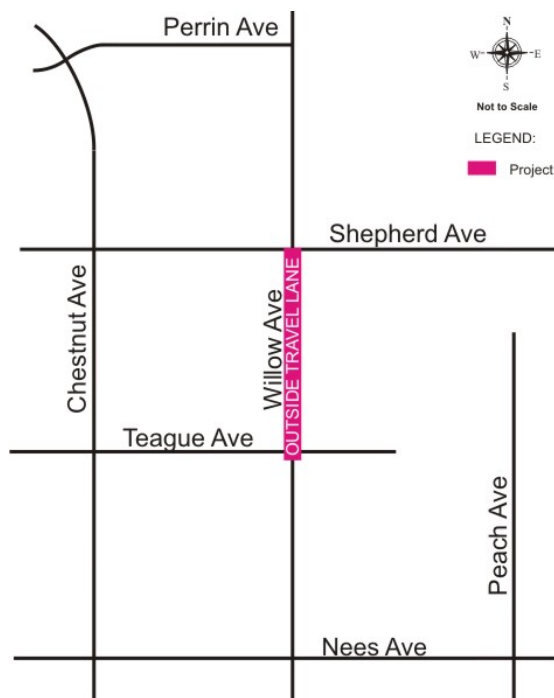
Project Cost: \$.76 Million

Project Schedule: Construction Beg: 2008
End: 2009

Project Funding: Measure C Extension
Local Development Fees

Responsible Agency: City of Clovis/City of Fresno

Agency Contact: City of Clovis – Steve White 324-2355
City of Fresno – Scott Mozier 621-8650





Short-Term Regional Transportation Program 2007-2014

URBAN PROJECT D3 WILLOW AVE. ALLUVIAL AVE. TO ¼ MILE NORTH OF ALLUVIAL AVE.

Project Improvement: The Willow Avenue project has been split into segments D1, D2, D2A, D3, D4A, D4B, D5, D6 and D7. D7 will Construct an Outside Travel Lane on the East Side of Roadway & Install Curb & Gutter, Sidewalk, Street Lights, Median Curb & Landscaping.

Project Length: 0.2 Miles

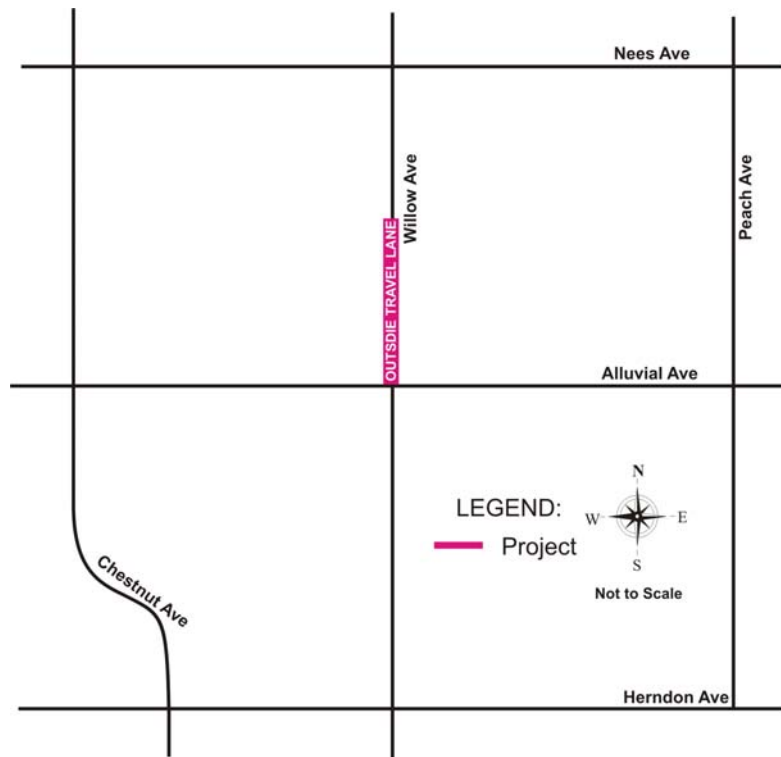
Project Cost: \$0.70 Million

Project Schedule:	Design	Beg: 2011	End: 2012
	Right of Way	Beg: 2012	End: 2013
	Construction	Beg: 2012	End: 2013

Project Funding: Measure C Extension
Local Development Fees

Responsible Agency: City of Fresno/City of Clovis

Responsible Agency: City of Fresno – Scott Mozier 621-8650
City of Clovis – Steve White 324-2355





Short-Term Regional Transportation Program 2007-2014

URBAN PROJECT D4A WILLOW AVE. TEAGUE AVE. TO SHEPHERD AVE.

Project Improvement: The Willow Avenue project has been split into segments D1, D2, D2A, D3, D4A, D4B, D5, D6 and D7. D4A will Construct a Southbound Lane on the West Side of the Roadway from Teague Ave. to Shepherd Ave. & Install Median, Curb & Landscaping.

Project Length: .3 Miles

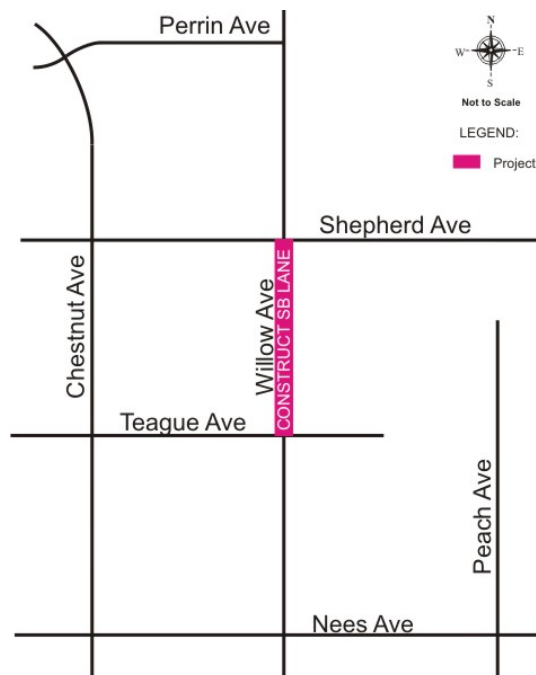
Project Cost: \$0.36 Million

Project Schedule: Construction Beg: 2008
End: 2009

Project Funding: Measure C Extension
Local Development Fees

Responsible Agency: City of Fresno/City of Clovis

Agency Contact: City of Fresno – Scott Mozier 621-8650
City of Clovis – Steve White 324-3255





Short-Term Regional Transportation Program 2007-2014

URBAN PROJECT D4B WILLOW AVE. SHEPHERD AVE. TO BEHYMER AVE.

Planned Improvement: The Willow Avenue project has been split into segments D1, D2, D2A, D3, D4A, D4B, D5, D6 and D7. D4B will Widen Willow Avenue from Shepherd to Behymer Ave to 3 Southbound Lanes.

Project Length: 1.2 Miles

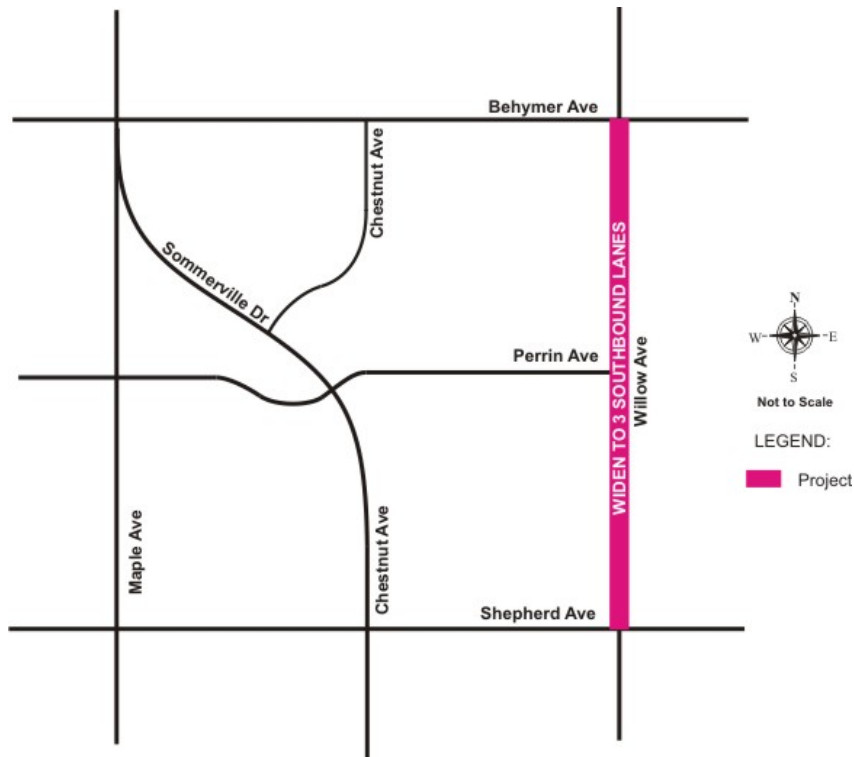
Project Cost: \$3.573 Million

Project Schedule: Design Beg: 2008 End: 2009
Construction Beg: 2008 End: 2009

Project Funding: Measure C Extension
Local Development Fees

Responsible Agency: City of Fresno

Responsible Agency: Scott Mozier 621-8650





Short-Term Regional Transportation Program 2007-2014

URBAN PROJECT D5 WILLOW AVE. DECATUR AVE. TO SHEPHERD AVE.

Project Improvement: The Willow Avenue project has been split into segments D1, D2, D2A, D3, D4A, D4B, D5, D6 and D7. D5 will Widen Willow Avenue from Decatur to Shepherd to 3 Southbound lanes.

Project Length: 2.3 Miles

Project Cost: \$3.90 Million

Project Schedule: Right of Way Beg: 2009 End: 2010
Construction Beg: 2010 End: 2011

Project Funding: Measure C Extension
Federal Aid

Responsible Agency: City of Fresno

Responsible Agency: Scott Mozier 621-8650





Short-Term Regional Transportation Program 2007-2014

URBAN PROJECT D6 WILLOW AVE. INTERNATIONAL AVE. TO COPPER AVE.

Project Improvement: The Willow Avenue project has been split into segments D1, D2, D2A, D3, D4A, D4B, D5, D6 and D7. D5 will Widen Willow Avenue from International to Copper to 3 Southbound Lanes.

Project Length: 0.5 Miles

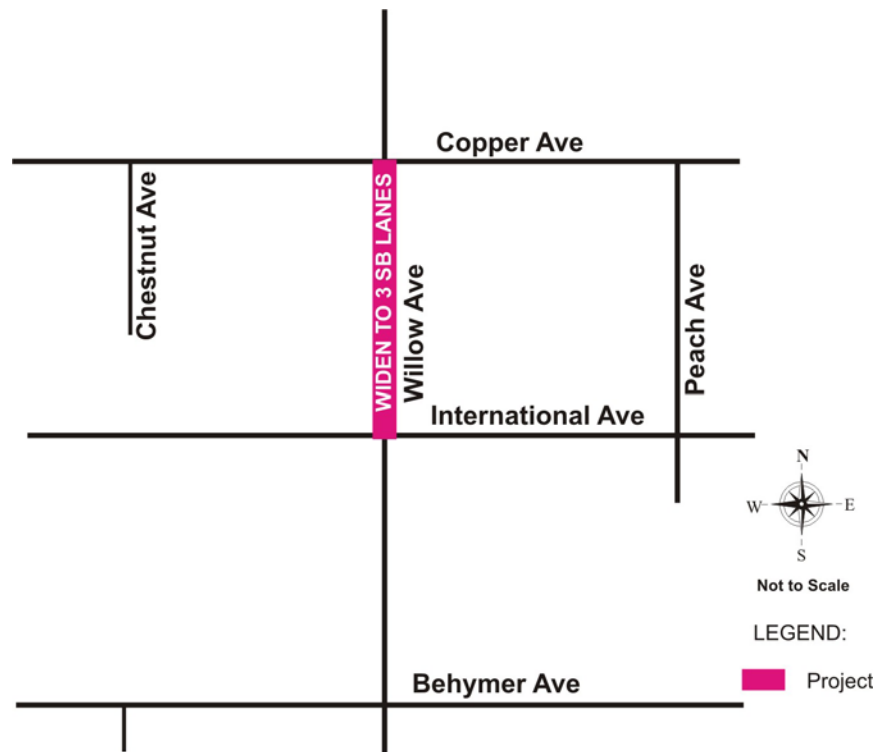
Project Cost: \$.714 Million

Project Schedule: Design Beg: 2013 End: 2014
Construction Beg: 2013 End: 2014

Project Funding: Measure C Extension
Local Development Fees

Responsible Agency: City of Fresno

Responsible Agency: Scott Mozier 621-8650





Short-Term Regional Transportation Program 2007-2014

URBAN PROJECT D7 WILLOW AVE. HERNDON AVE. TO ALLUVIAL AVE.

Project Improvement: The Willow Avenue project has been split into segments D1, D2, D2A, D3, D4A, D4B, D5, D6 and D7. D7 will Widen Willow Avenue form Herndon to Alluvial to 3 Southbound Lanes.

Project Length: 0.5 Miles

Project Cost: \$1.58 Million

Project Schedule:	Design	Beg: 2012	End: 2013
	Right of Way	Beg: 2012	End: 2013
	Construction	Beg: 2012	End: 2013

Project Funding: Measure C Extension
Local Development Fees

Responsible Agency: City of Fresno

Agency Contact: Scott Mozier 621-8650

