



Regional Transportation Program Short-Term Sub Program 2007-2017

URBAN PROJECT D (PHASE D1) WILLOW AVE. SHEPHERD AVE. TO COPPER AVE.

Project Improvement: The Willow Avenue project has been split into ten segment phases D1, D2, D2A, D3, D4A, D4B, D5, D6, D7 and D8 to facilitate construction. Phase D1 will construct the 2nd & 3rd northbound lanes to Willow Avenue and install a concrete median, curb & gutters, irrigation & landscaping and a traffic signal at Perrin Avenue.

Project Length: 2.0 Miles

Project Cost: \$7.94 Million

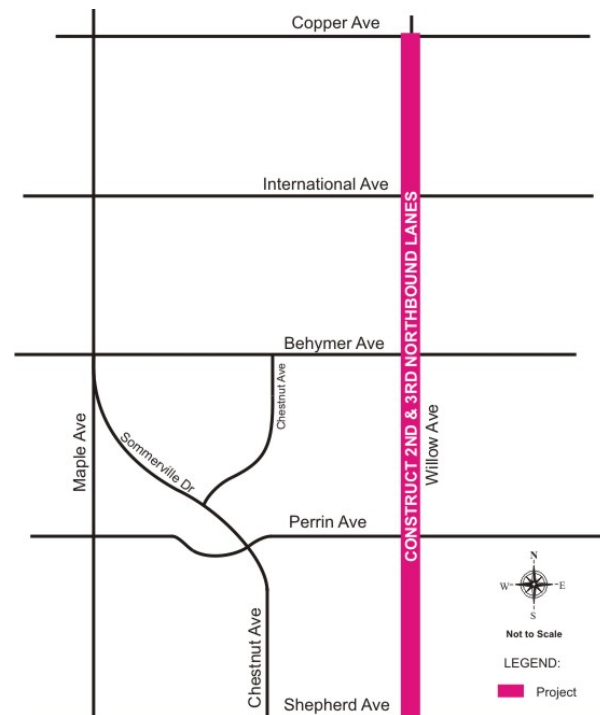
Project Schedule:

Design	Beg:	2014	End:	2015
Right of Way	Beg:	2014	End:	2015
Construction	Beg:	2015	End:	2016

Project Funding: Measure C Extension
Local Development Fees

Responsible Agency: City of Clovis

Agency Contact: Steve White 324-2355





Regional Transportation Program Short-Term Sub Program 2007-2017

URBAN PROJECT D (PHASE D2A) WILLOW AVE. WILLOW AVE. & SHEPHERD AVE. INTERSECTION

Project Improvement: The Willow Avenue project has been split into ten segment phases D1, D2, D2A, D3, D4A, D4B, D5, D6, D7 and D8. Phase D2A installed a traffic signal and improved the intersection of Willow and Shepherd Avenues.

Project Cost: \$2.46 Million

Project Schedule: Construction Beg: 2009

End: 2010

Project Funding: Measure C Extension
Local Development Fees

Responsible Agency: City of Fresno/City of Clovis

Responsible Agency: City of Fresno – Scott Mozier 621-8650

City of Clovis – Steve White 324-2355

Phase Completed





Regional Transportation Program Short-Term Sub Program 2007-2017

URBAN PROJECT D (PHASE D3) WILLOW AVE. ALLUVIAL AVE. TO ¼ MILE NORTH OF ALLUVIAL AVE.

Project Improvement: The Willow Avenue project has been split into ten segment phases D1, D2, D2A, D3, D4A, D4B, D5, D6, D7 and D8. Phase D3 will construct an outside travel lane on the east side of Willow Avenue. This phase will also install a median, sidewalk, curb and gutters, street lights and landscaping.

Project Length: 0.2 Miles

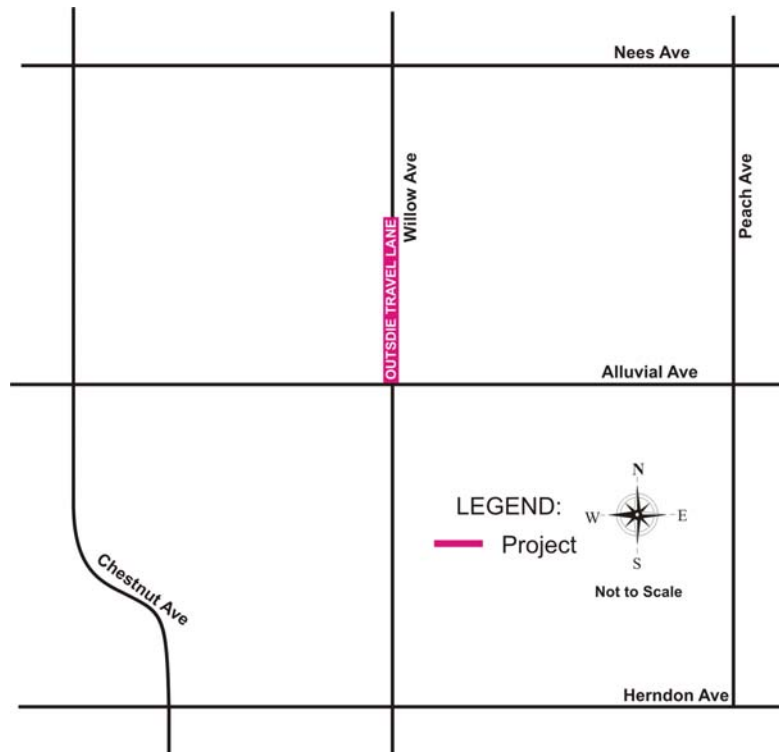
Project Cost: \$693,000

Project Schedule:	Design	Beg: 2011	End: 2012	IN PROGRESS
	Right of Way	Beg: 2012	End: 2013	
	Construction	Beg: 2012	End: 2013	

Project Funding: Measure C Extension
Local Development Fees

Responsible Agency: City of Clovis

Responsible Agency: City of Clovis – Steve White 324-2355





Regional Transportation Program Short-Term Sub Program 2007-2017

URBAN PROJECT D (PHASE D4A) WILLOW AVE. TEAGUE AVE. TO SHEPHERD AVE.

Project Improvement: The Willow Avenue project has been split into ten segment phases D1, D2, D2A, D3, D4A, D4B, D5, D6, D7 and D8. Phase D4A will construct a southbound lane on the west side of Willow Avenue and install a median curbs and landscaping from Teague to Shepherd Avenues.

Project Length: .3 Miles
Project Cost: \$361,000
Project Schedule: Construction Beg: 2008
 End: 2009

Phase Completed

Project Funding: Measure C Extension
 Local Development Fees

Responsible Agency: City of Fresno/City of Clovis

Agency Contact: City of Fresno – Scott Mozier 621-8650
 City of Clovis – Steve White 324-3255



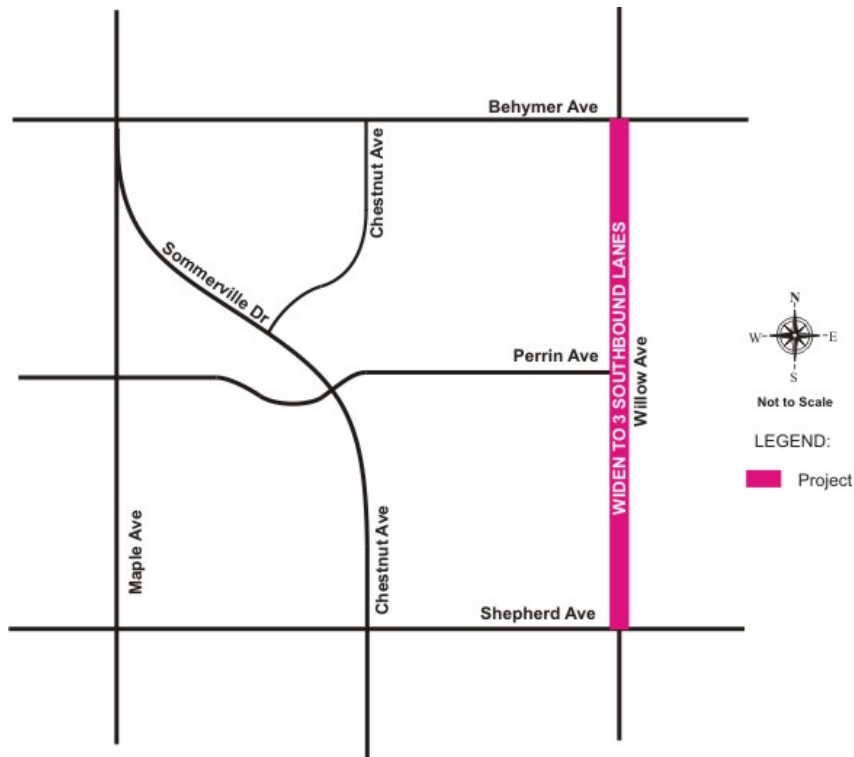


Regional Transportation Program Short-Term Sub Program 2007-2017

URBAN PROJECT D (PHASE D4B) WILLOW AVE. SHEPHERD AVE. TO BEHYMER AVE.

Planned Improvement: The Willow Avenue project has been split into ten segment phases D1, D2, D2A, D3, D4A, D4B, D5, D6, D7 and D8. Phase D4B will widen Willow Avenue to three southbound lanes from Shepherd to Behymer Avenues.

- Project Length:** 1.2 Miles
- Project Cost:** \$3.57 Million
- Project Schedule:** Design Beg: 2009 End: 2011
Construction Beg: 2012 End: 2013
- Project Funding:** Measure C Extension
Local Development Fees
- Responsible Agency:** City of Fresno
- Responsible Agency:** Scott Mozier 621-8650





Regional Transportation Program Short-Term Sub Program 2007-2017

URBAN PROJECT D (PHASE D5) WILLOW AVE. DECATUR AVE. TO SHEPHERD AVE.

Project Improvement: The Willow Avenue project has been split into ten segment phases D1, D2, D2A, D3, D4A, D4B, D5, D6, D7 and D8. Phase D5 will widen Willow Avenue to three southbound lanes from Decatur to Shepherd Avenues

Project Length: 2.3 Miles

Project Cost: \$3.90 Million

Project Schedule: Right of Way Beg: 2009 End: 2011
Construction Beg: 2012 End: 2013

Project Funding: Measure C Extension
Federal Aid

Responsible Agency: City of Fresno

Responsible Agency: Scott Mozier 621-8650





Regional Transportation Program Short-Term Sub Program 2007-2017

URBAN PROJECT D (PHASE D6) WILLOW AVE. INTERNATIONAL AVE. TO COPPER AVE.

Project Improvement: The Willow Avenue project has been split into ten segment phases D1, D2, D2A, D3, D4A, D4B, D5, D6, D7 and D8. Phase D6 will widen Willow Avenue to three southbound lanes from International to Copper Avenues.

Project Length: 0.5 Miles

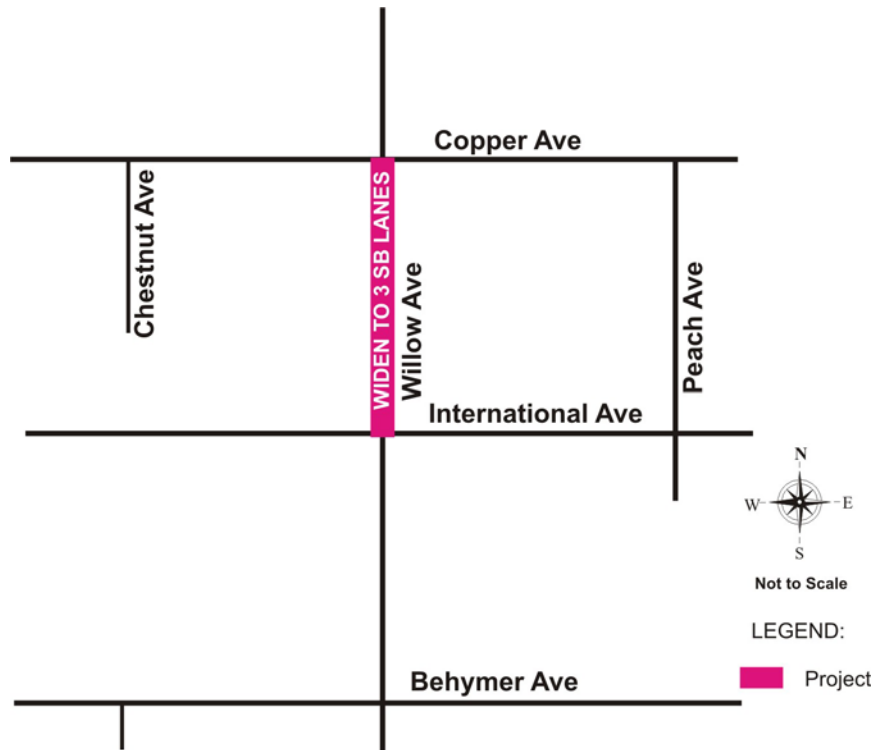
Project Cost: \$714,000

Project Schedule: Design Beg: 2013 End: 2014
Construction Beg: 2013 End: 2014

Project Funding: Measure C Extension
Local Development Fees

Responsible Agency: City of Fresno

Responsible Agency: Scott Mozier 621-8650





Regional Transportation Program Short-Term Sub Program 2007-2017

URBAN PROJECT D (Phase D7) WILLOW AVE. HERNDON AVE. TO ALLUVIAL AVE.

Project Improvement: The Willow Avenue project has been split into nine segment phases D1, D2, D2A, D3, D4A, D4B, D5, D6 and D7. Phase D7 will widen Willow Avenue to three southbound lanes from Herndon Avenue to Alluvial Avenue.

Project Length: 0.5 Miles

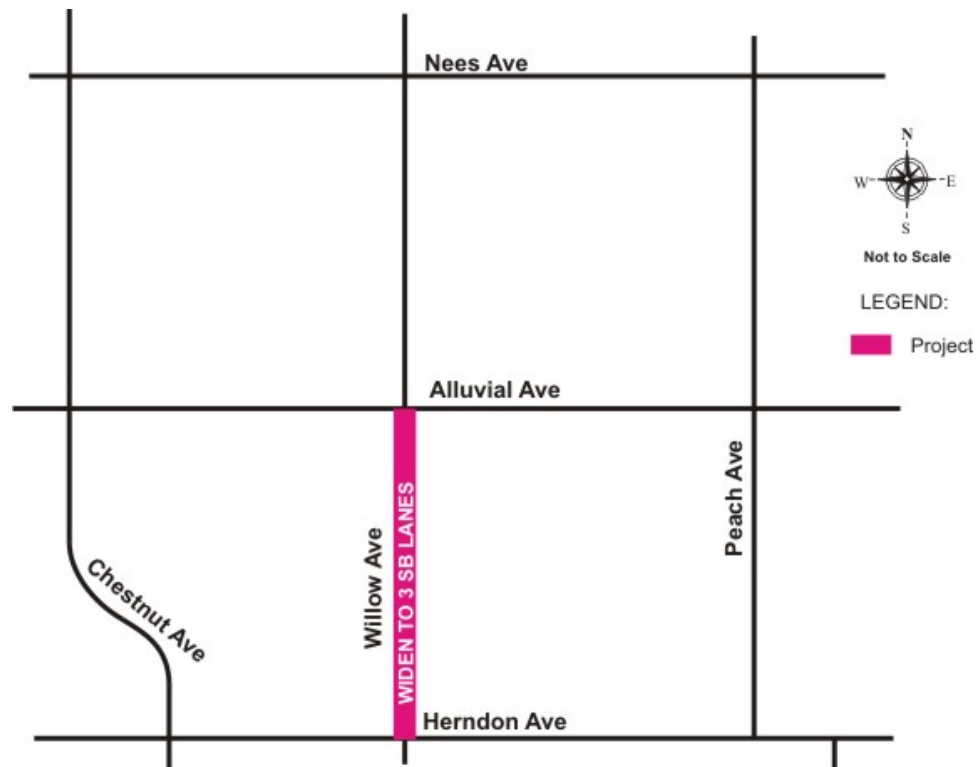
Project Cost: \$1.58 Million

Project Schedule:	Design	Beg: 2012	End: 2013
	Right of Way	Beg: 2012	End: 2013
	Construction	Beg: 2013	End: 2014

Project Funding: Measure C Extension
Local Development Fees

Responsible Agency: City of Fresno

Agency Contact: Scott Mozier 621-8650





Regional Transportation Program Short-Term Sub Program 2007-2017

URBAN PROJECT D (Phase D8) WILLOW AVE. BARSTOW AVE. TO HERNDON AVE.

Project Improvement: The Willow Avenue project has been split into ten segment phases D1, D2, D2A, D3, D4A, D4B, D5, D6, D7 and D8. Phase D8 will retrofit Willow Avenue to six lanes from Barstow Avenue to Herndon Avenue. This project will provide intersection improvements at Bullard Avenue and include bicycle paths.

Project Length:	0.5 Miles
Project Cost:	\$1.58 Million
Project Schedule:	Design Beg: 2012 End: 2013
	Right of Way Beg: 2012 End: 2013
	Construction Beg: 2013 End: 2014
Project Funding:	Measure C Extension Local Development Fees
Responsible Agency:	City of Fresno
Agency Contact:	Scott Mozier 621-8650

